

Biosphere for Baltic - 3rd – 5th of October 2018 Korpoström Finland.

PRESENTATION OF STORY FROM MØN BIOSPHERE RESERVE

3-5. October 2018



Paul Debois & Jimmi Spur Olsen

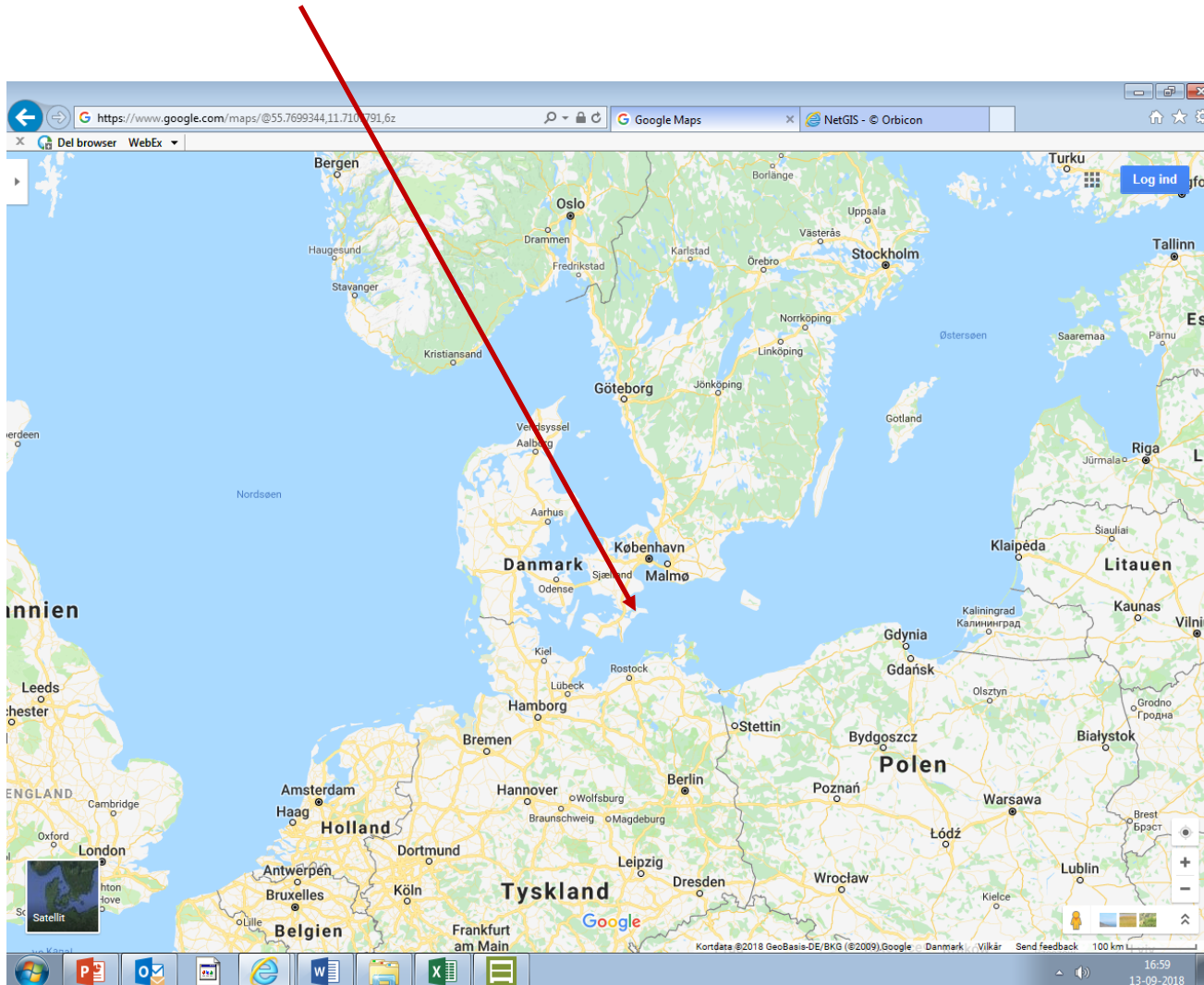


Plan

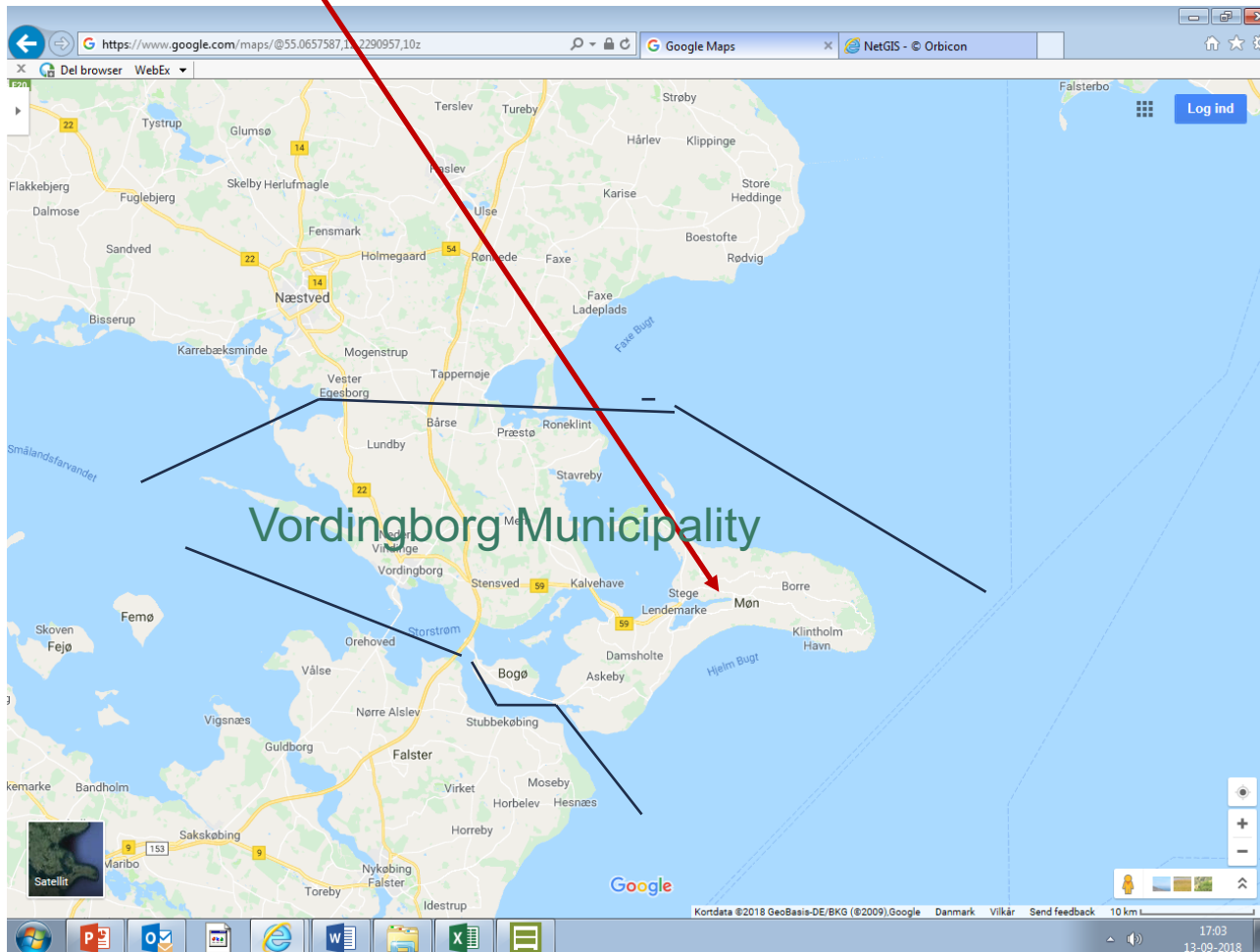
- Møn Unesco Biosphere Reserve
- Fishing Zealand Vision and efforts
and a few examples
- The brackish water Pike
- Film – Pikes and Pike factory

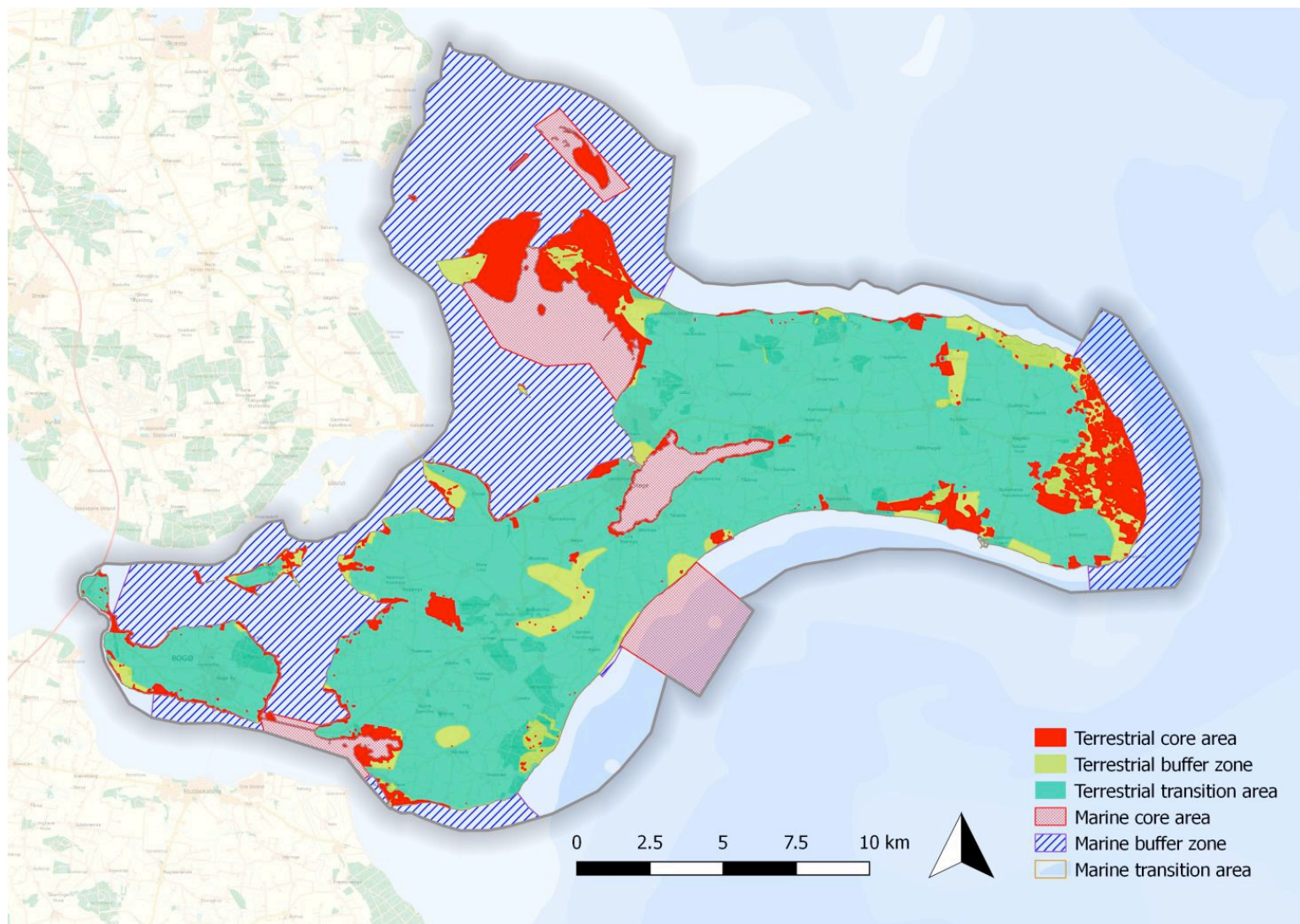


MØN BIOSPHERE RESERVE



MØN BIOSPHERE RESERVE





MØN BIOSPHERE RESERVE

	Terrestrial (ha)	Marine (ha)	Total (ha)
7.1 Core Area:	2,767	3,397	6,165 (13,6%)
7.2 Buffer Zone:	2,314	13,100	15,414 (34, 2%)
7.3 Transition Area:	18,932	4,608	23,539 (52,2 %)
TOTAL:	24,013 (53,2%)	21,105 (46,8 %)	45,118

Vordingborg Municipality 621 km²

Coastal line 385 km.

Island of Møn 218km²

Møn BR 451 km²



FISHING ZEALAND

Fishing Zealand:

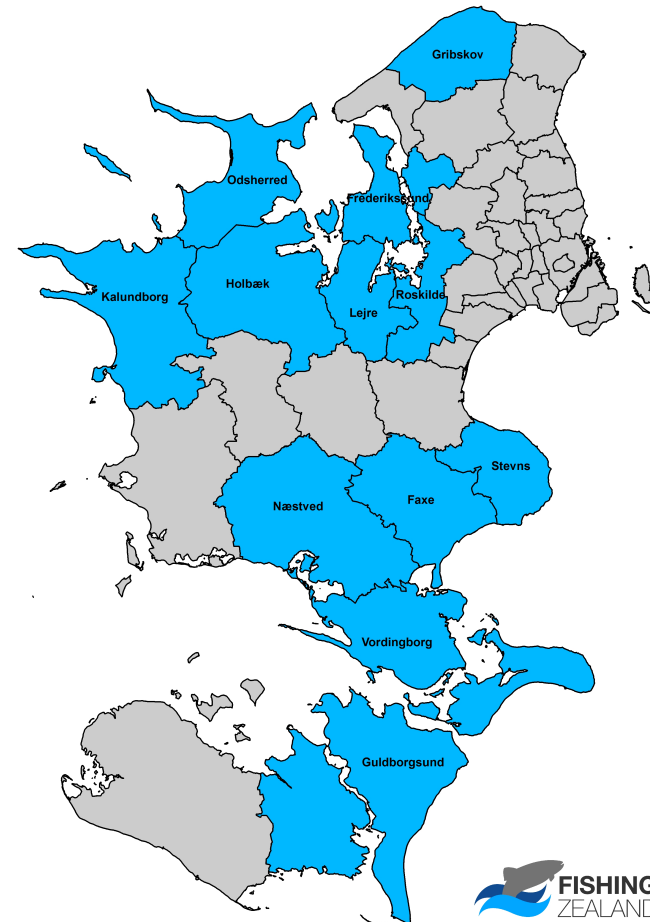
12 municipalities &
Danish Sportfishing Association

Vision:

World class sustainable angling
tourism.

Efforts:

- ❖ Nature and watercourse protection and restoration
- ❖ Young people
- ❖ Anglers
- ❖ Angling tourism



FISHING ZEALAND

Sustainable angling tourism include management of the natural resources:

Protection of vulnerable fishpopulations and species.

- Catch and release
- No fishing zones
- Informationsigns

Protection and restoration of habitats:

- Watercourse restauration
- Obstacles
- The gravel gang
- Pike factory

FISHING ZEALAND – FISHING ZEALAND MAGAZINE

[WWW.FISHINGZEALAND.DK](http://www.fishingzealand.dk)

The screenshot displays the Fishing Zealand website interface. At the top, the navigation menu includes "Plan your fishing trip", "Fishing Zealand", and "Sustainable sport fishing". A search bar is located to the right of these items. The main content area features three large image tiles: "World class sport fishing" with a "Watch the film" button, "A unique project", and "Sustainable sport fishing". The footer contains three columns of navigation links: "Plan your fishing trip" (with sub-links for trip planning, locations, gear, and accommodations), "Fishing Zealand" (with sub-links for the organization, magazine, values, and environmental efforts), and "Sustainable sport fishing" (with sub-links for sport fishing, volunteers, rules, and regulations). The Fishing Zealand logo is positioned in the bottom right corner of the footer. A Windows taskbar is visible at the very bottom, showing the time as 14:21 on 25-09-2018.

FISHING ZEALAND MAGAZINE



"THE GRAVEL GANG"

WATERCOURSE RESTORATION BY VOLUNTARY ANGLERS



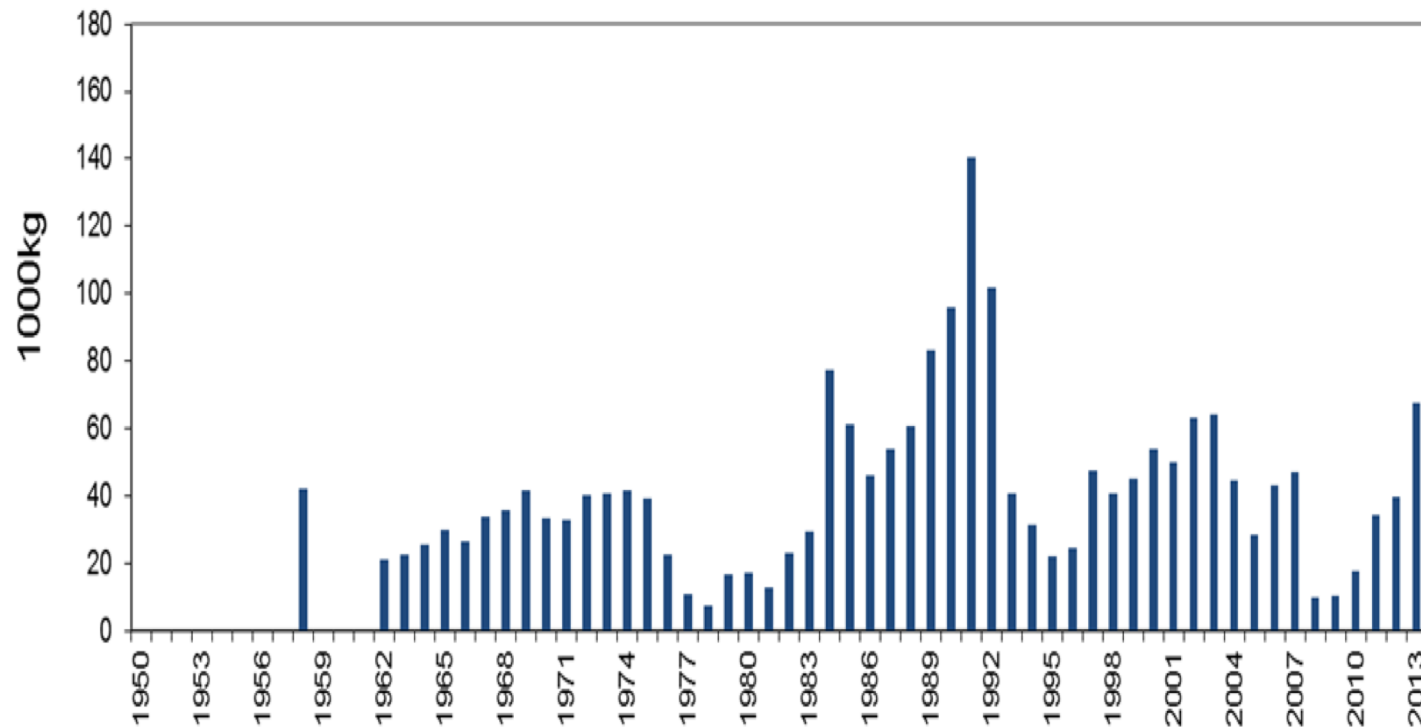
BRACKISH WATER PIKE AND PERCH

- Brackish water strategi
- Brackish water team



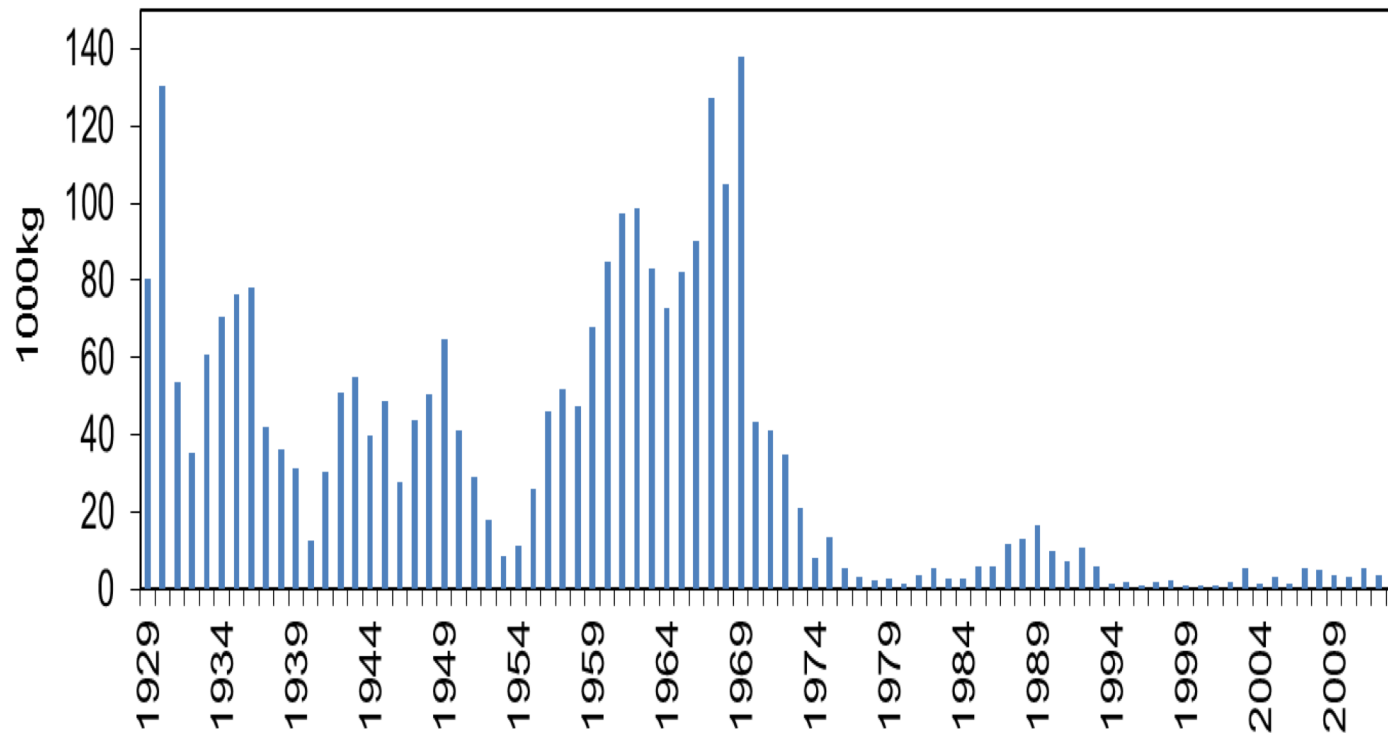
NUMBER OF PERCH CAUGHT IN THE DANISH PART OF THE BALTIC SAE

Aborre fangster (landingsstatistik) i Østersø-området



NUMBER OF PIKES CAUGHT IN THE DANISH PART OF THE BALTIC SEA.

Gedde fangster i brakvand (landingsstatistik) - Østersøområdet



CATCH AND RELEASE





European
Regional
Development
Fund



CATCH - Coastal Angling Tourism

a development chance for the South Baltic Region

Coastal angling tourism offers a unique development chance for the South Baltic Region, even outside the holiday season. It is a new touristic trend and offers diversification of coastal tourism with promising market opportunities.

Against this background, CATCH will increase the capability of coastal communities to establish sustainable angling tourism and will deliver improved best practice measures for touristic providers. All gained knowledge will be combined in an information platform on sustainable coastal angling tourism including helpful information for anglers and tourists on a cross-border level.



www.catch-southbaltic.eu

Project duration: July 2016 - June 2019
Total budget: € 1 596 700,47
European Regional Development Fund: € 1 327 205,24

Lead Partner:



Project Partners:



PIKE FACTORY AND INTRODUCTION TO THE PIKE FACTORY FILM (10 MINUTES)



END OF STORY

